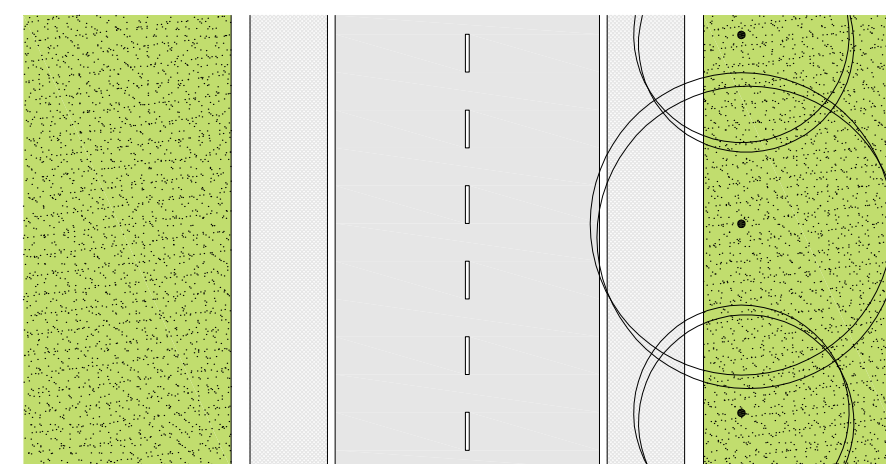
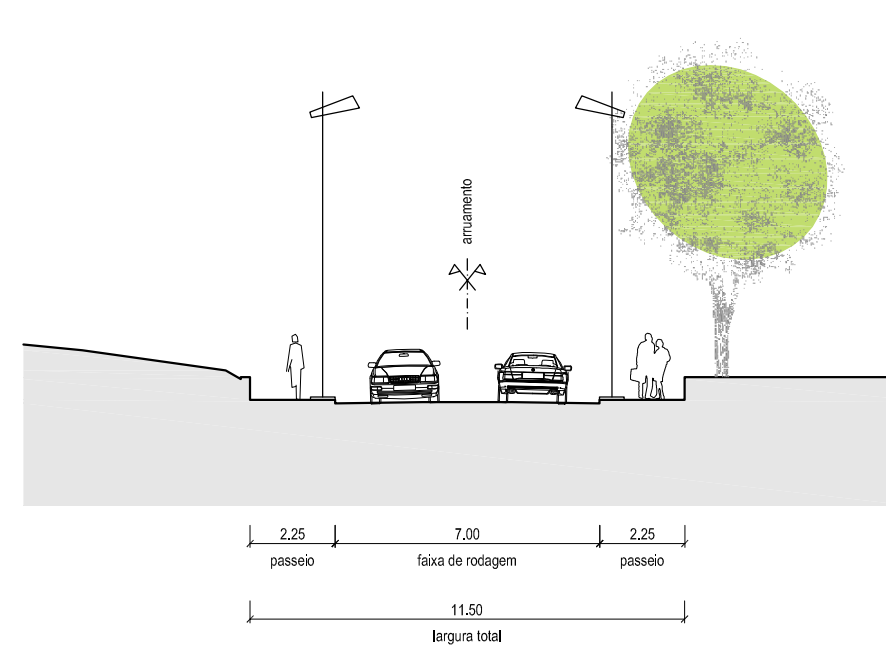
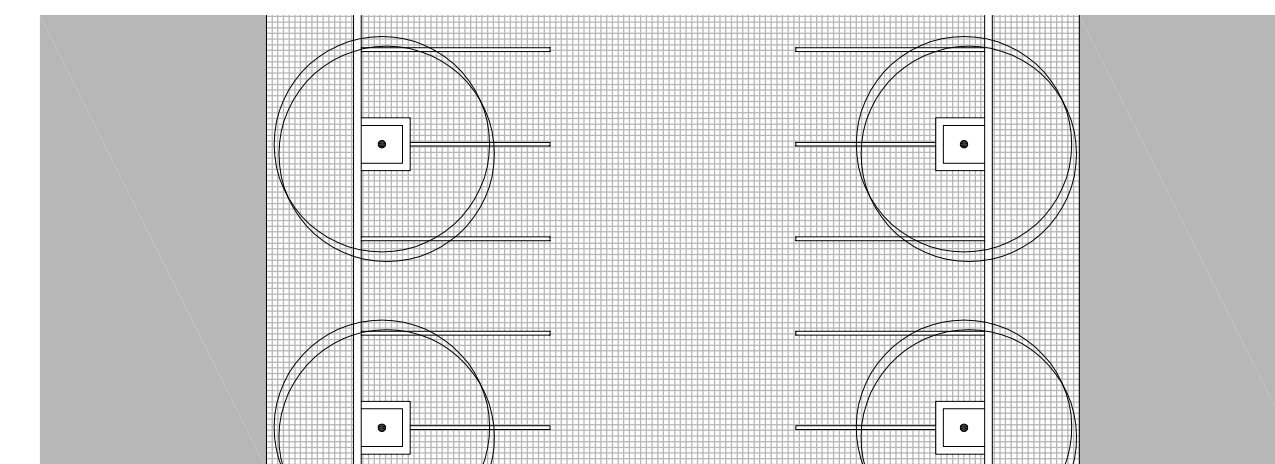
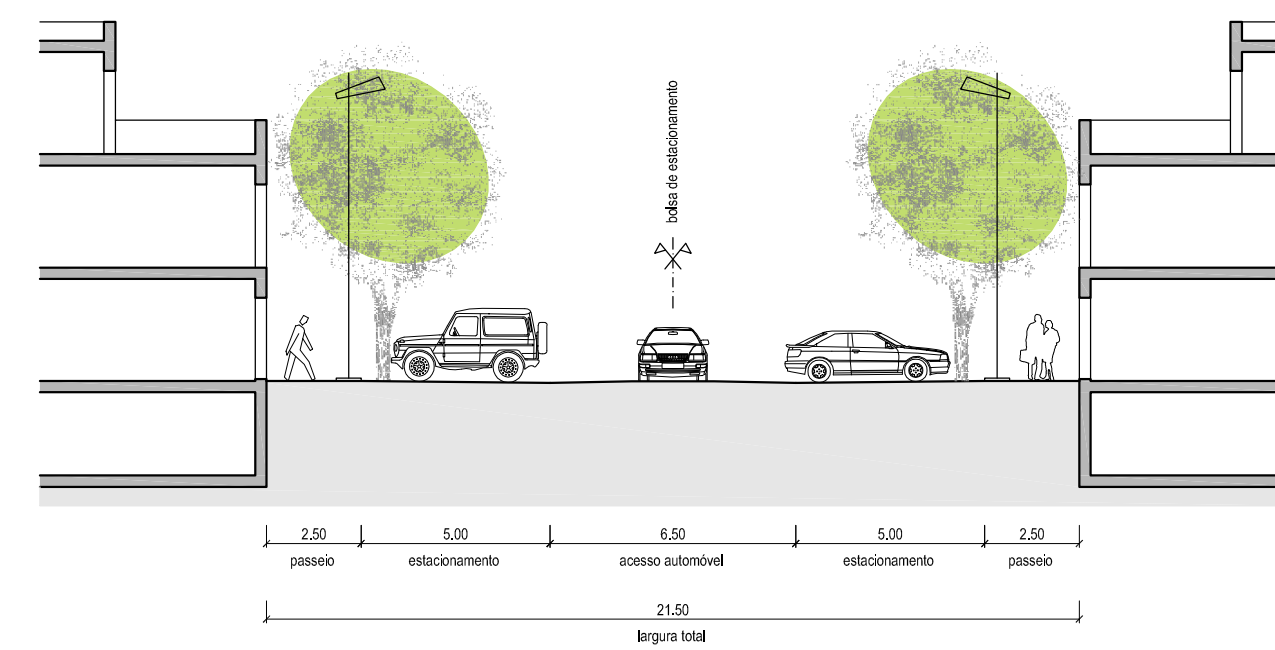


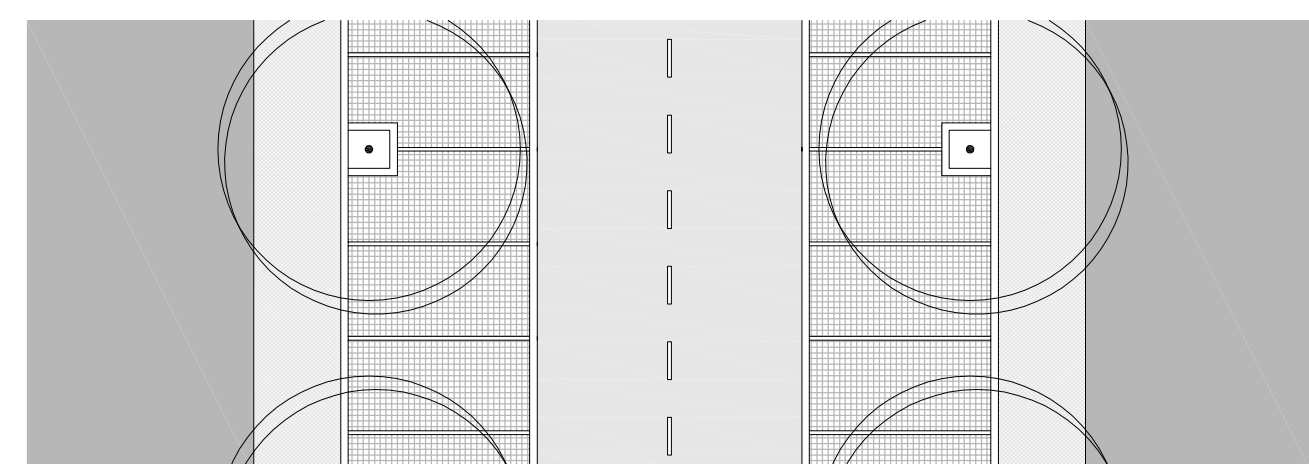
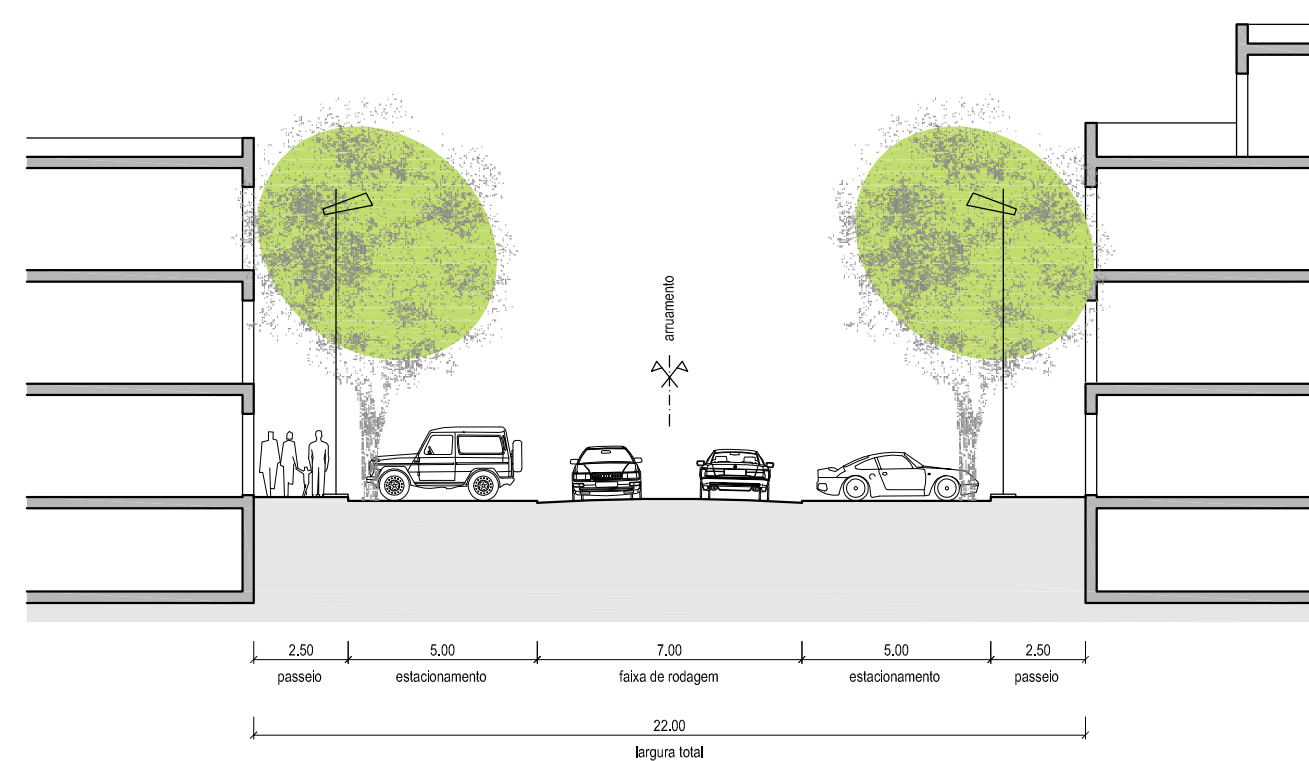
**A** Perfil-tipo de via de circulação automóvel (municipal principal)



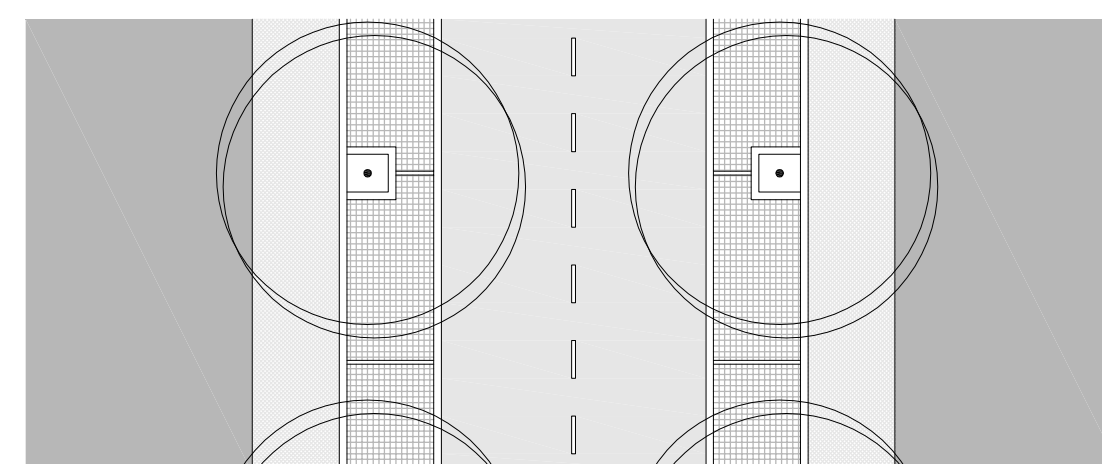
**B** Perfil-tipo de via de circulação automóvel (municipal secundária)




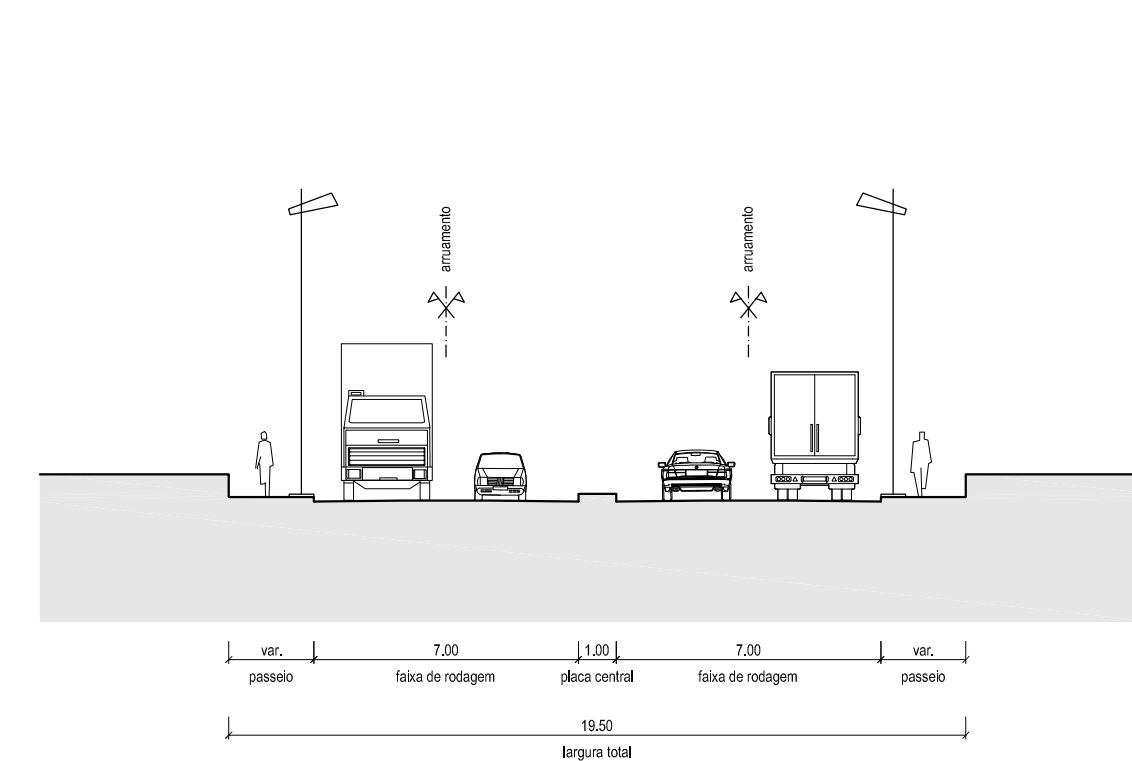
**C** Perfil-tipo de via de circulação condicionada - bolsa de estacionamento



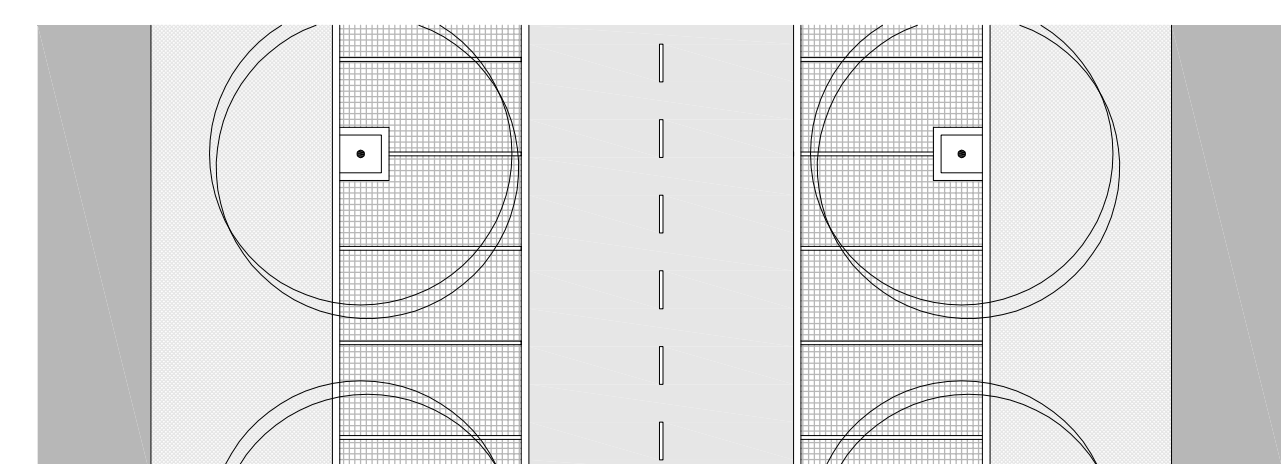
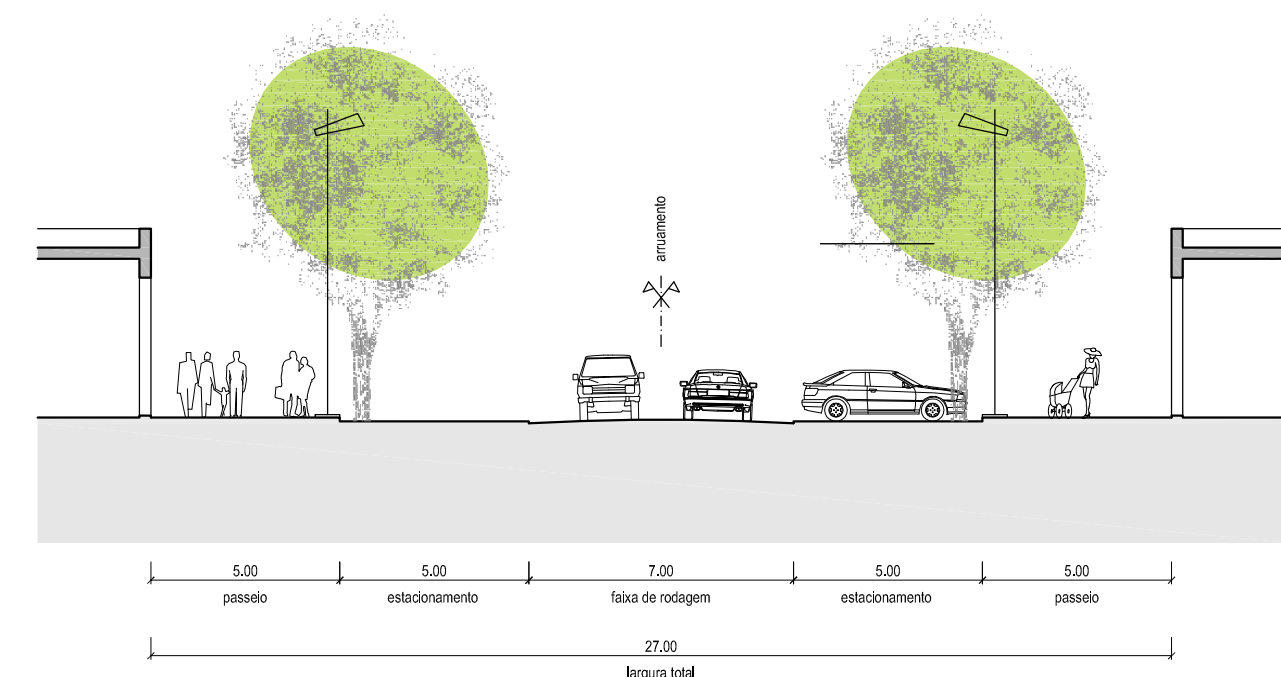
**D** Perfil-tipo de via de circulação automóvel - carácter local




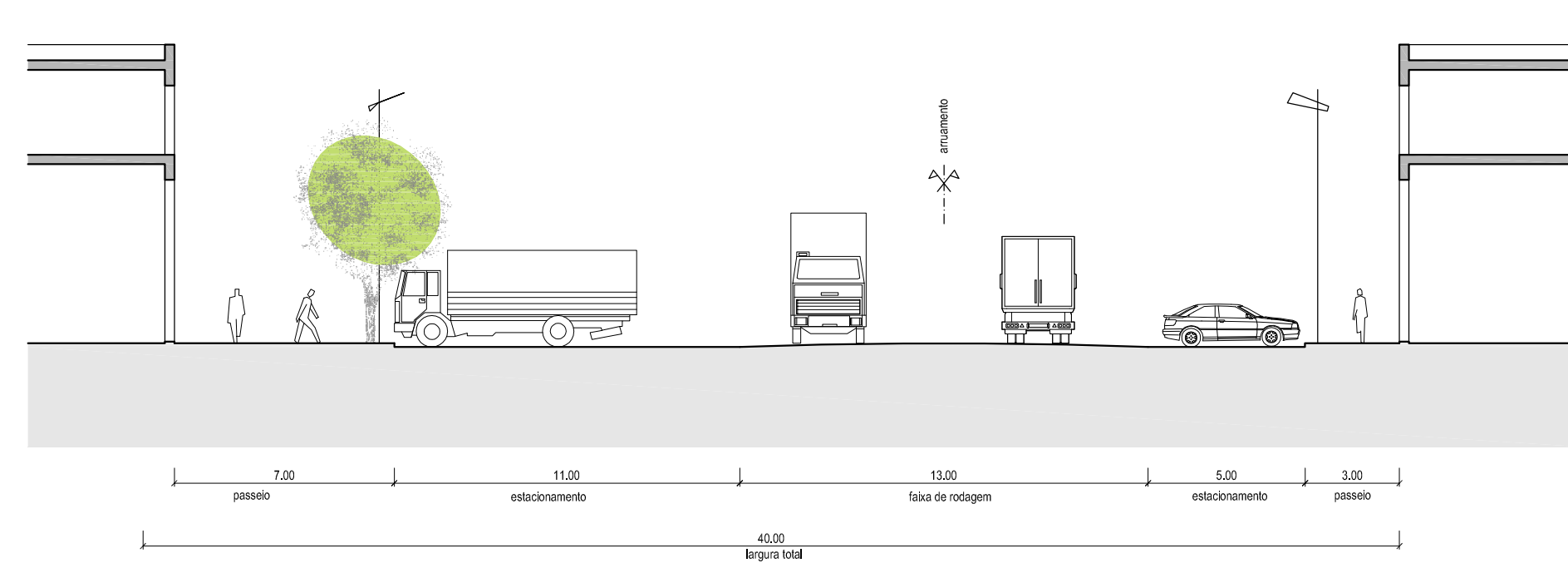
**E** Perfil-tipo de via de circulação automóvel - carácter local



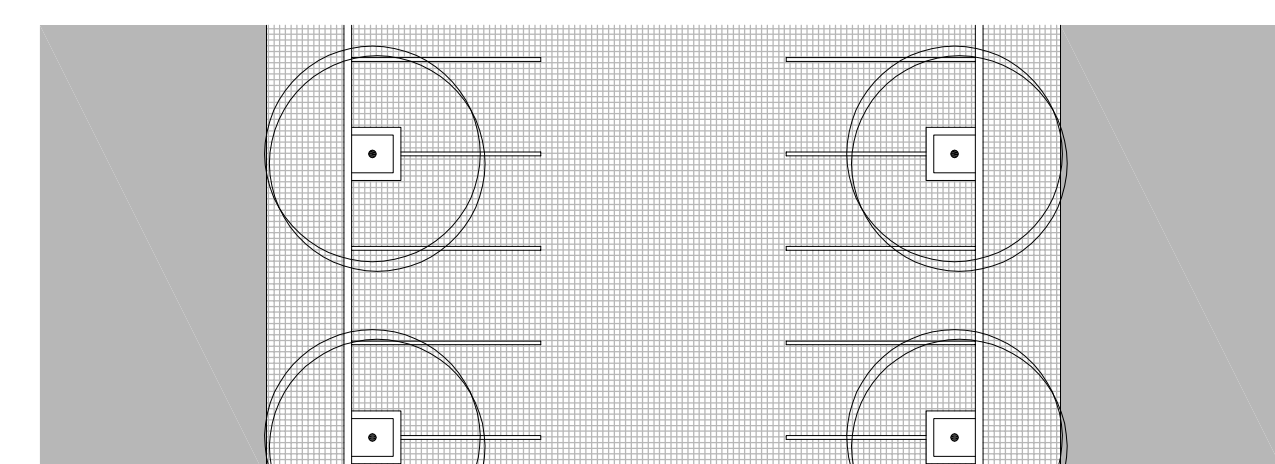
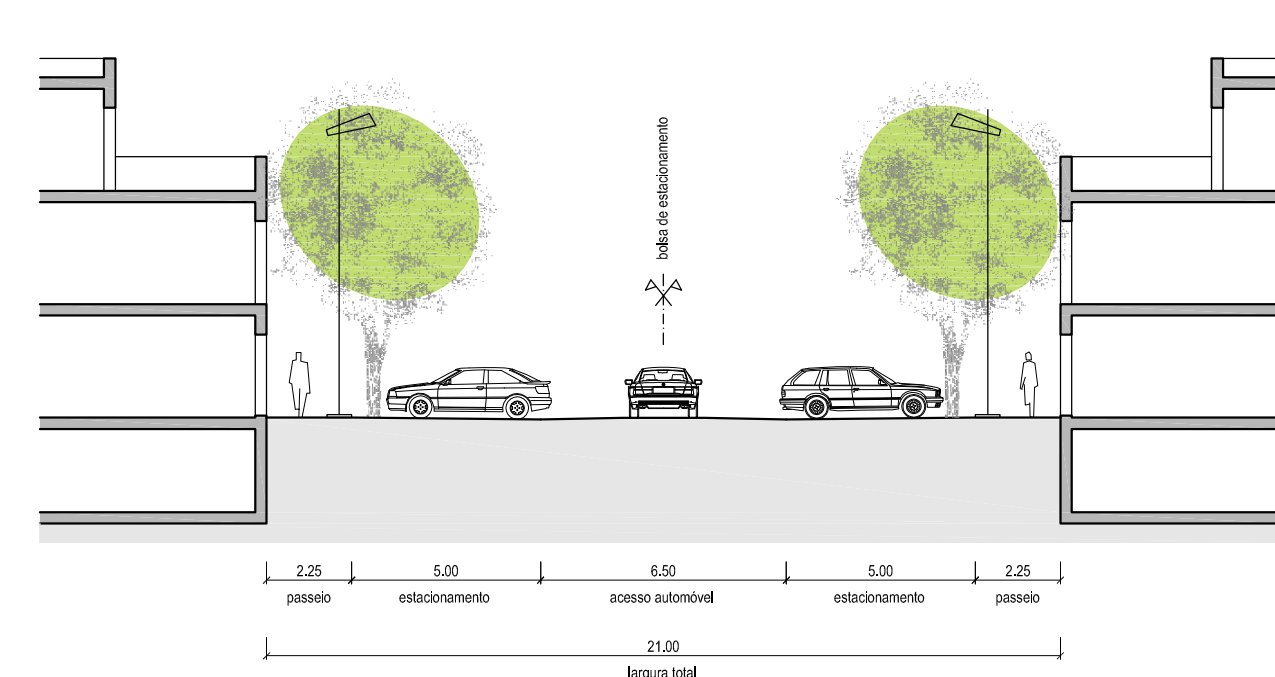
**F** Perfil-tipo de via de circulação automóvel - acesso ao MAC



**G** Perfil-tipo de via de circulação automóvel - carácter local



**H** Perfil-tipo de via de circulação automóvel - carácter local. Área de com/serv/vam



**I** Perfil-tipo de via de circulação condicionada - bolsa de estacionamento



**LEGENDA**

- edificação
- circulação automóvel
- circulação automóvel condicionada / estacionamento
- circulação pedonal
- verde de valorização urbana

**VC** **VC** **urbanismo** **vasco da curha - estudos e projectos (lisboa), s.a.**  
 departamento de urbanismo  
 urbanismo@vascodacurha-projectos.pt  
 Avenida da Ajuda, Lote B7, piso 1/2 1300-021 LISBOA Tel: (+351) 213 817 350 Fax: (+351) 213 828 913 Email: @vascodacurha-projectos.pt www.vascodacurha-projectos.pt

**PLANO DE PORMENOR DA ZONA DESPORTIVA DE TAVEIRO**  
 PLANO DE PORMENOR  
 ELEMENTOS QUE ACOMPANHAM O PLANO  
**PERFIS TRANSVERSAIS TIPO**  
 Câmara Municipal de Comeira  
 Coordenadora Distrital: LISBOA  
 Escala: URB 1:200  
 Data: AGR 2010  
 Nº desenho: 04